
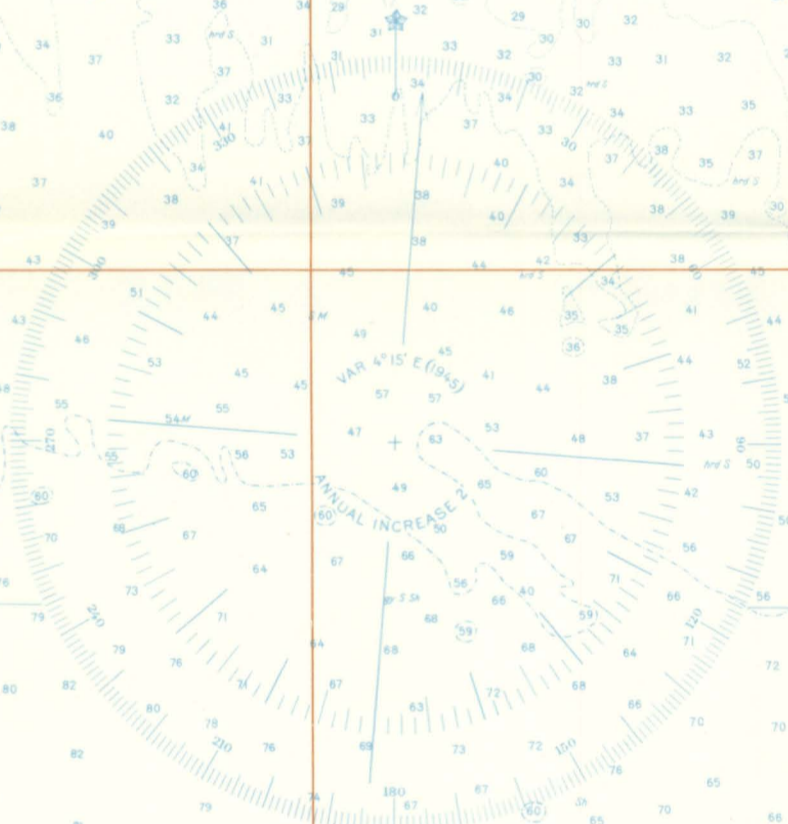
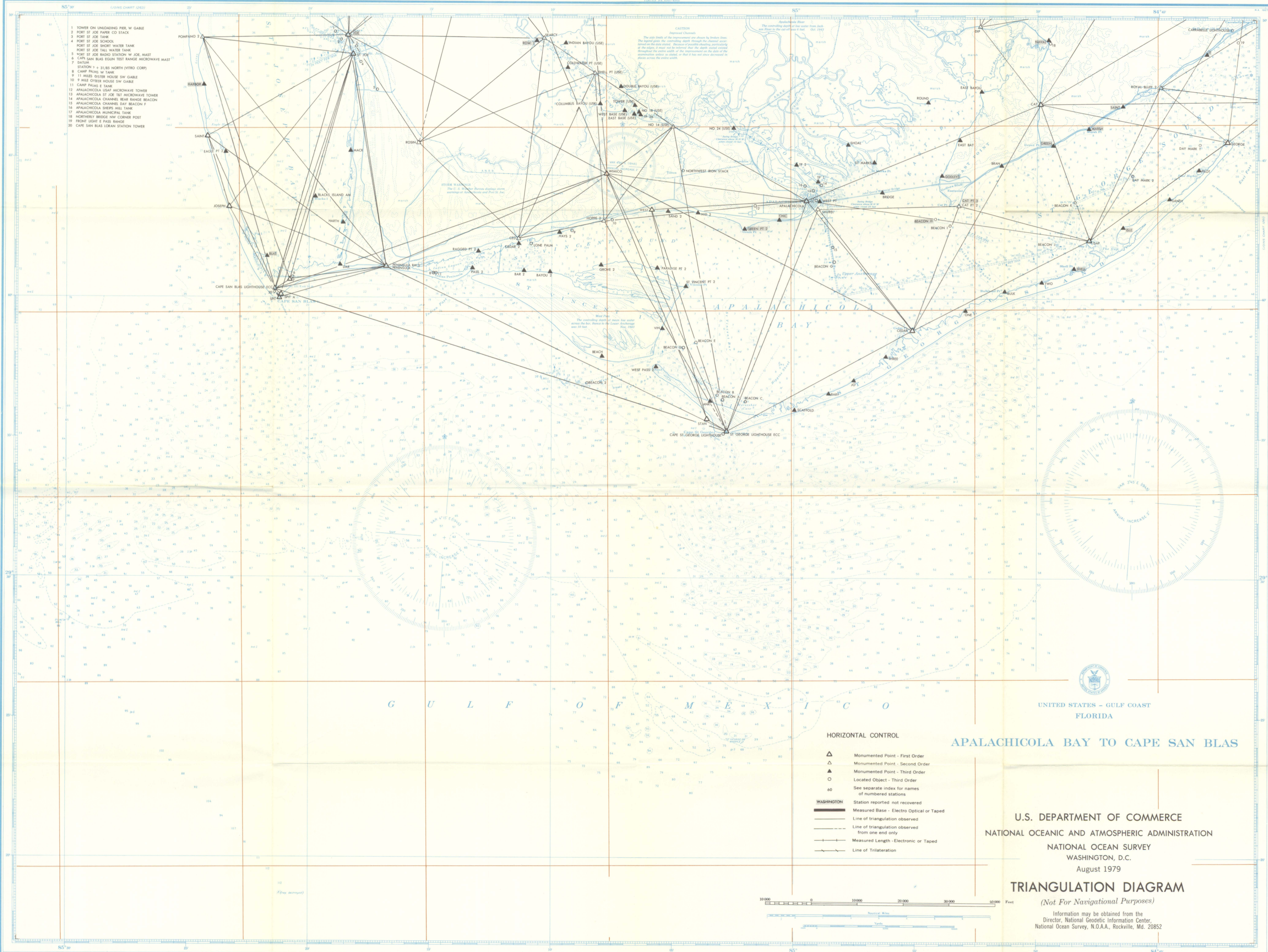
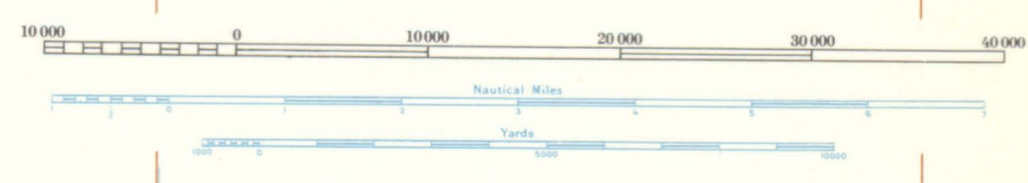


- 1 TOWER ON UNLOADING PIER W GABLE
- 2 PORT ST JOE FAIR CO STACK
- 3 PORT ST JOE TANK
- 4 PORT ST JOE SCHOOL
- 5 PORT ST JOE SHORT WATER TANK
- 6 PORT ST JOE TAIL WATER TANK
- 7 PORT ST JOE RADIO STATION W JOE MAST
- 8 CAPE SAN BLAS EQUIN TEST RANGE MICROWAVE MAST
- 9 DATUM
- 10 STATION 1 + 31.85 NORTH (VITRO CORP)
- 11 CAMP FALLS W TANK
- 12 11 MIER OTHER HOUSE SW GABLE
- 13 10 7 MIER OTHER HOUSE SW GABLE
- 14 CAMP FALLS E TANK
- 15 APALACHICOLA TEST MICROWAVE TOWER
- 16 APALACHICOLA ST JOE TEST MICROWAVE TOWER
- 17 APALACHICOLA CHANNEL BEAR RANGE BEACON
- 18 APALACHICOLA CHANNEL DAY BEACON 7
- 19 APALACHICOLA SHEPHERD TANK
- 20 APALACHICOLA MUNICIPAL TANK
- 21 NORTHERLY BRIDGE NW CORNER POST
- 22 FRONT LIGHT E PASS RANGE
- 23 CAPE SAN BLAS LOKIAN STATION TOWER



HORIZONTAL CONTROL

- ▲ Monumented Point - First Order
- △ Monumented Point - Second Order
- ▲ Monumented Point - Third Order
- Located Object - Third Order
- 60 See separate index for names of numbered stations
- WASHINGTON Station reported not recovered
- Measured Base - Electro Optical or Taped
- Line of triangulation observed
- - - Line of triangulation observed from one end only
- Measured Length - Electronic or Taped
- Line of Trilateration



APALACHICOLA BAY TO CAPE SAN BLAS

UNITED STATES - GULF COAST
FLORIDA

U.S. DEPARTMENT OF COMMERCE
NATIONAL OCEANIC AND ATMOSPHERIC ADMINISTRATION
NATIONAL OCEAN SURVEY
WASHINGTON, D.C.
August 1979

TRIANGULATION DIAGRAM

(Not For Navigational Purposes)

Information may be obtained from the
Director, National Geodetic Information Center,
National Ocean Survey, N.O.A.A., Rockville, Md. 20852